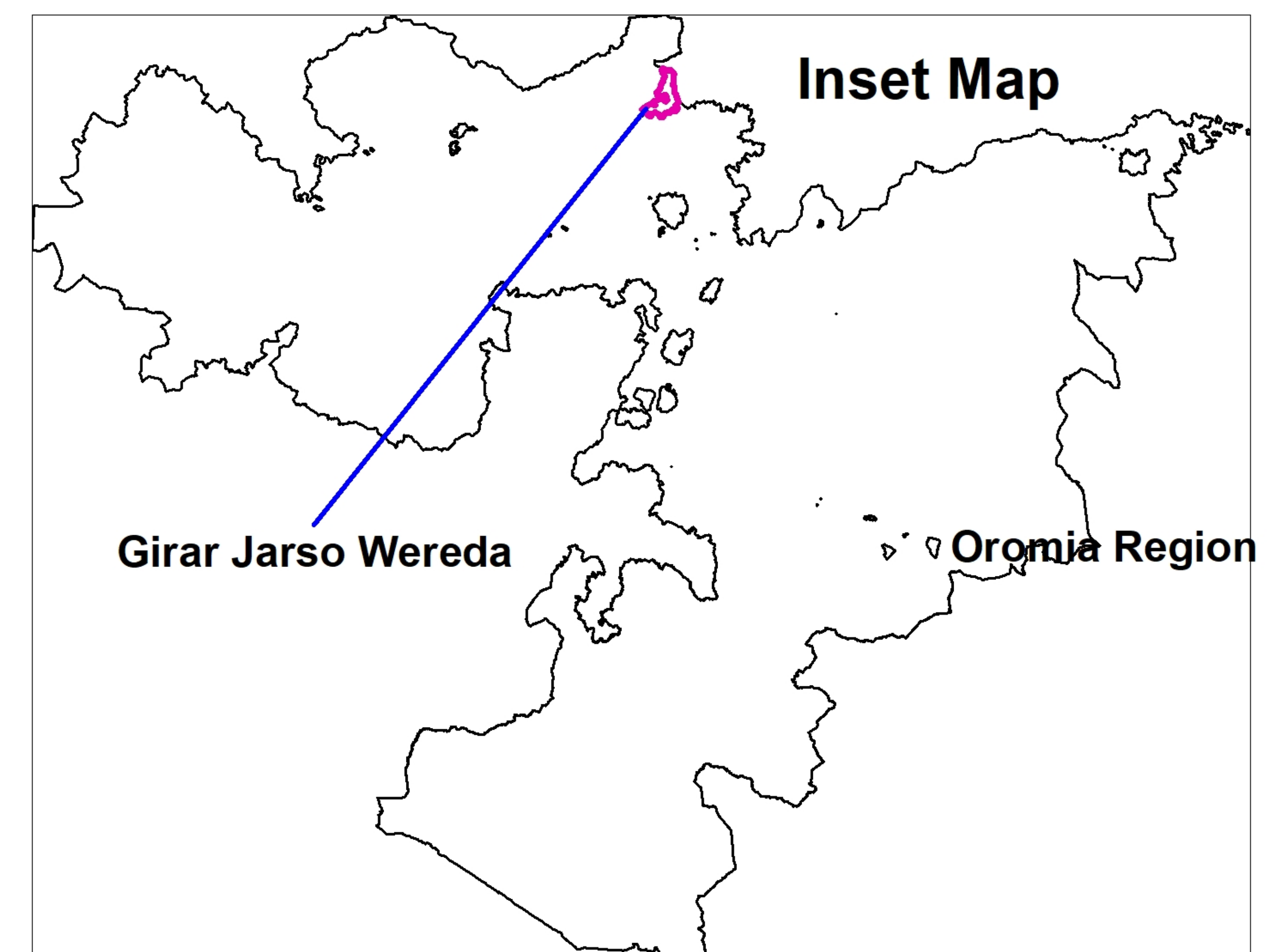
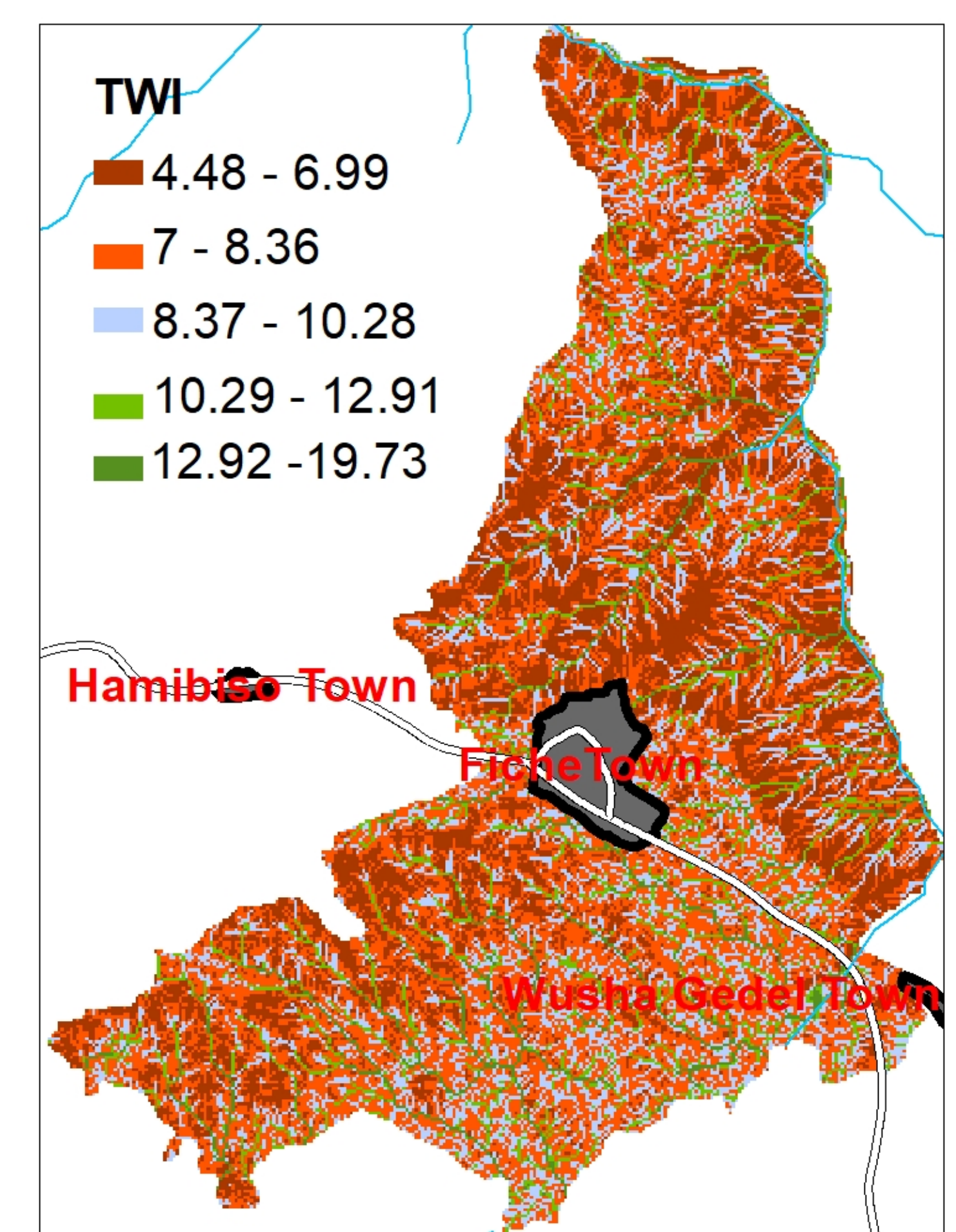
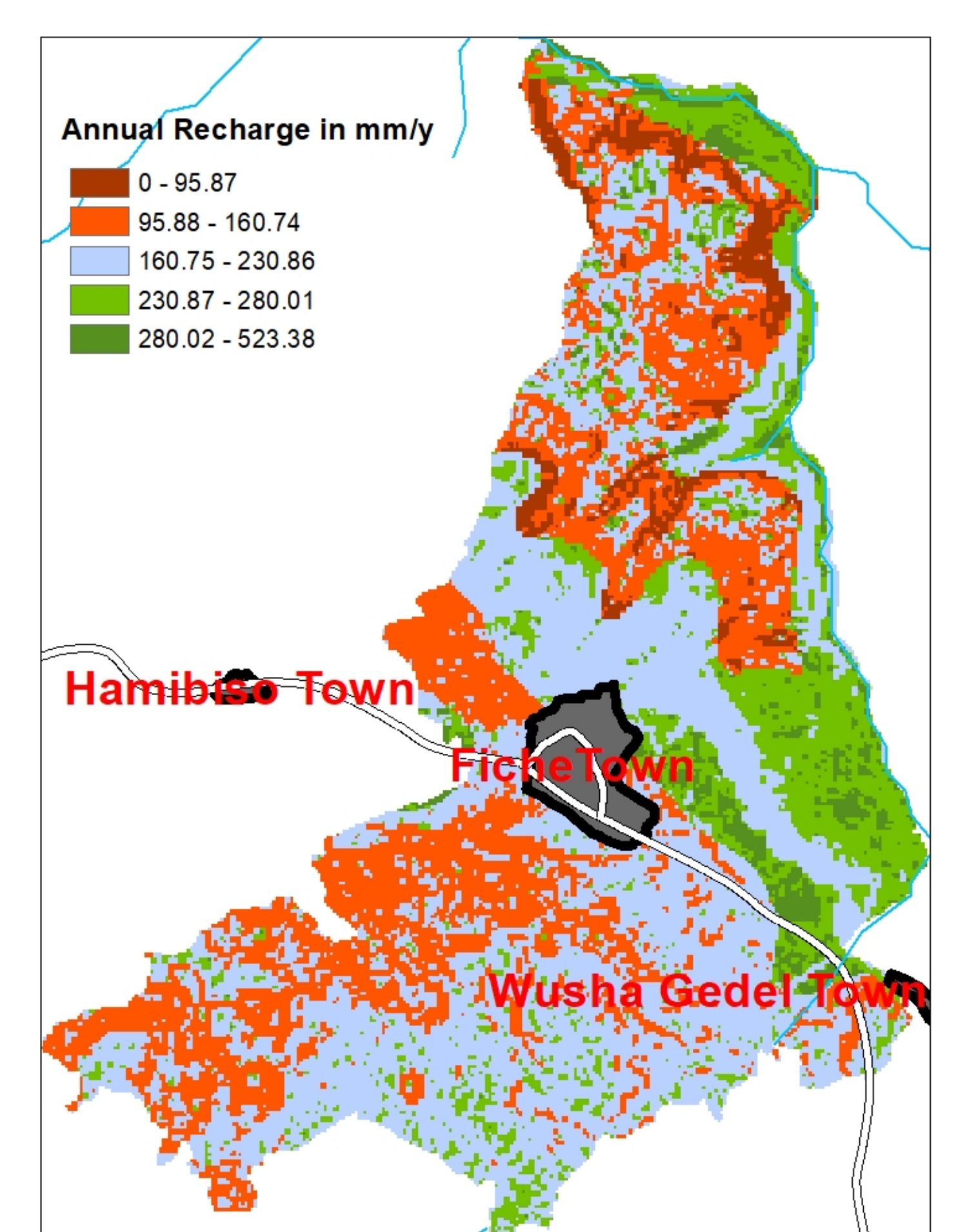

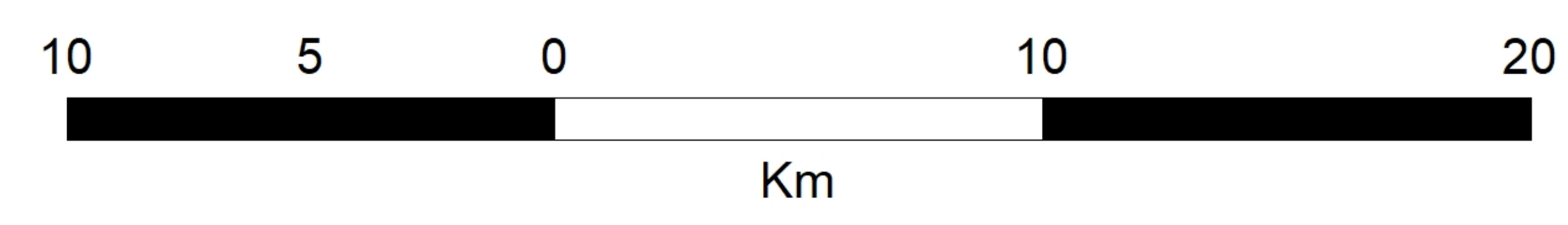
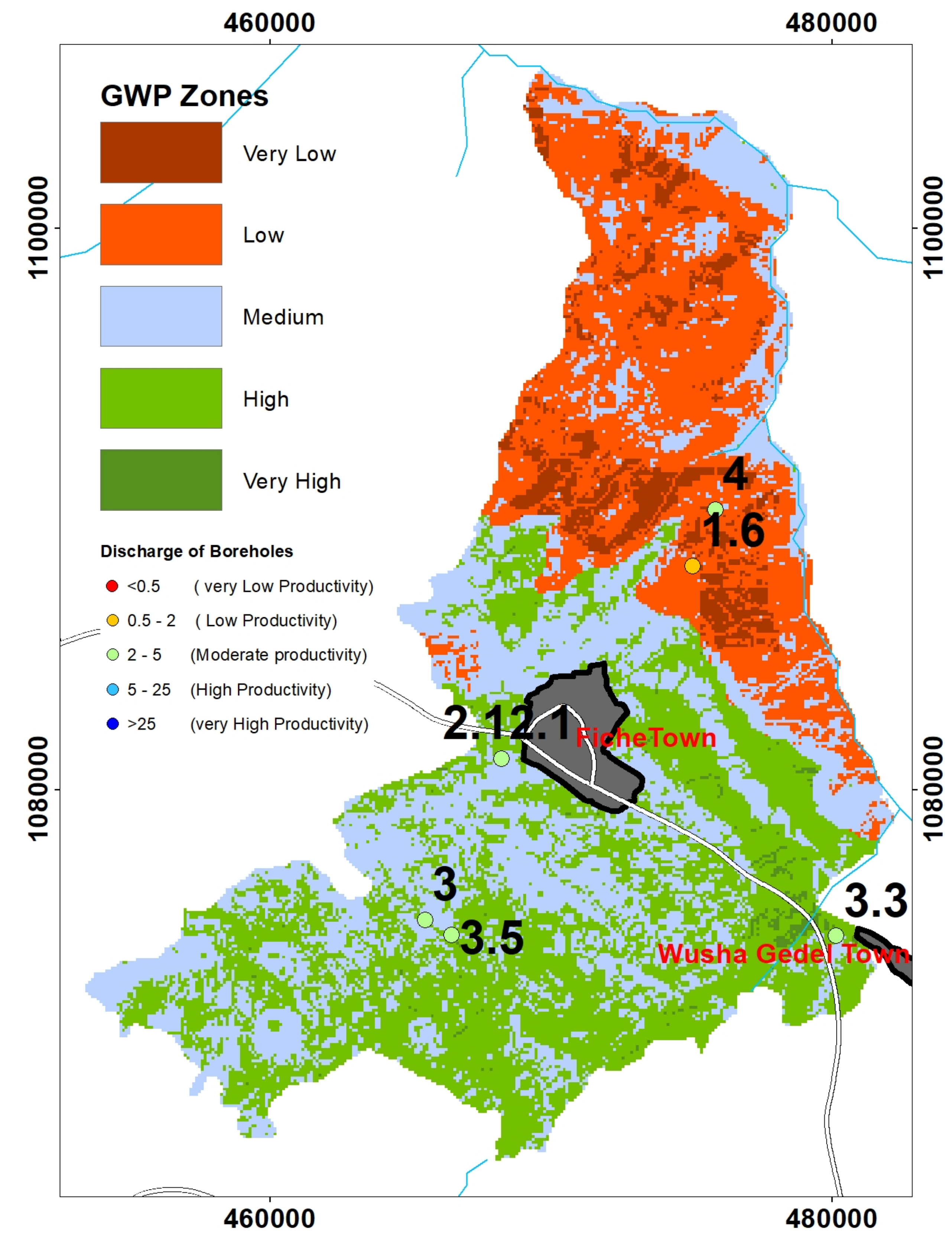
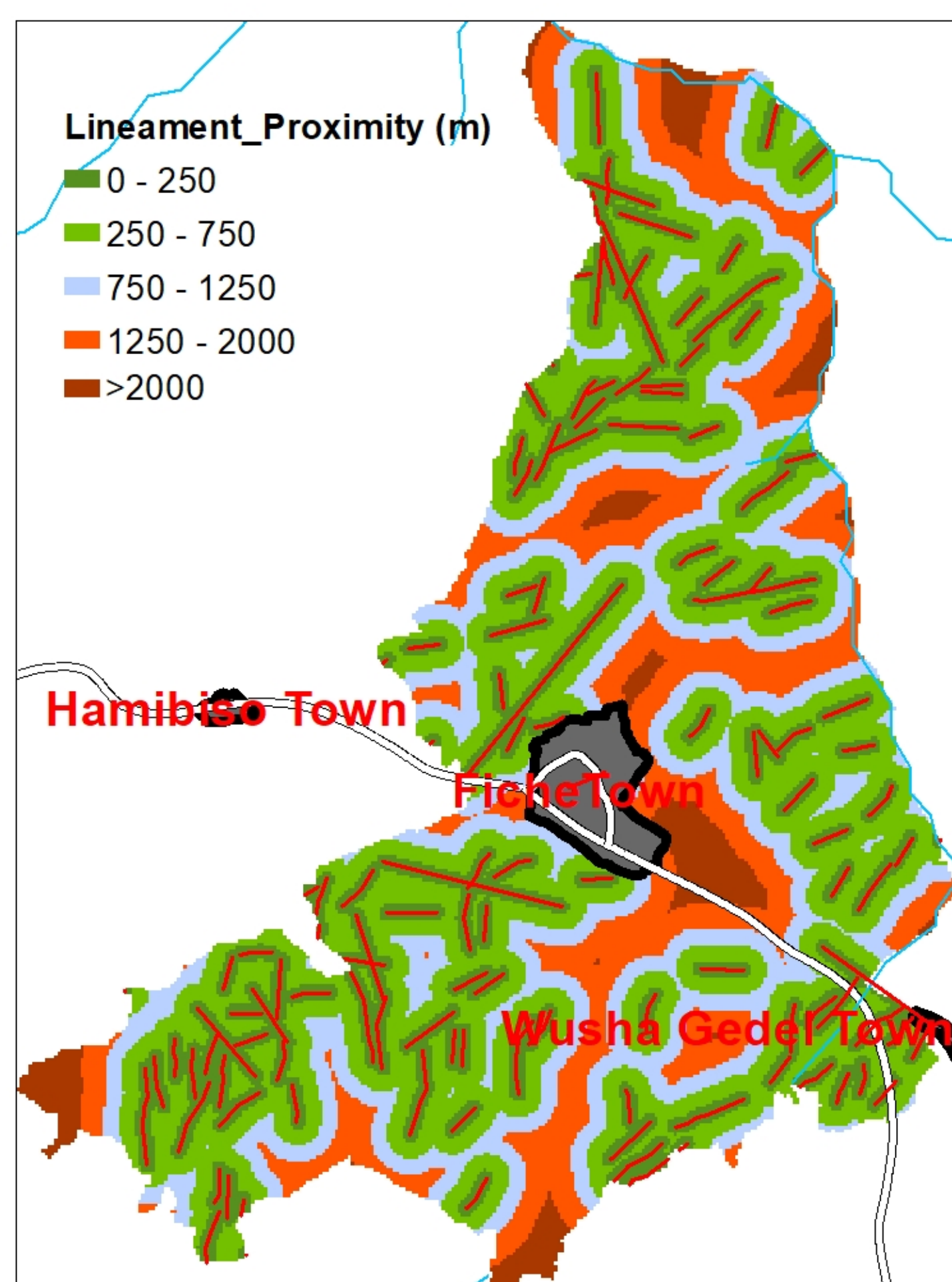
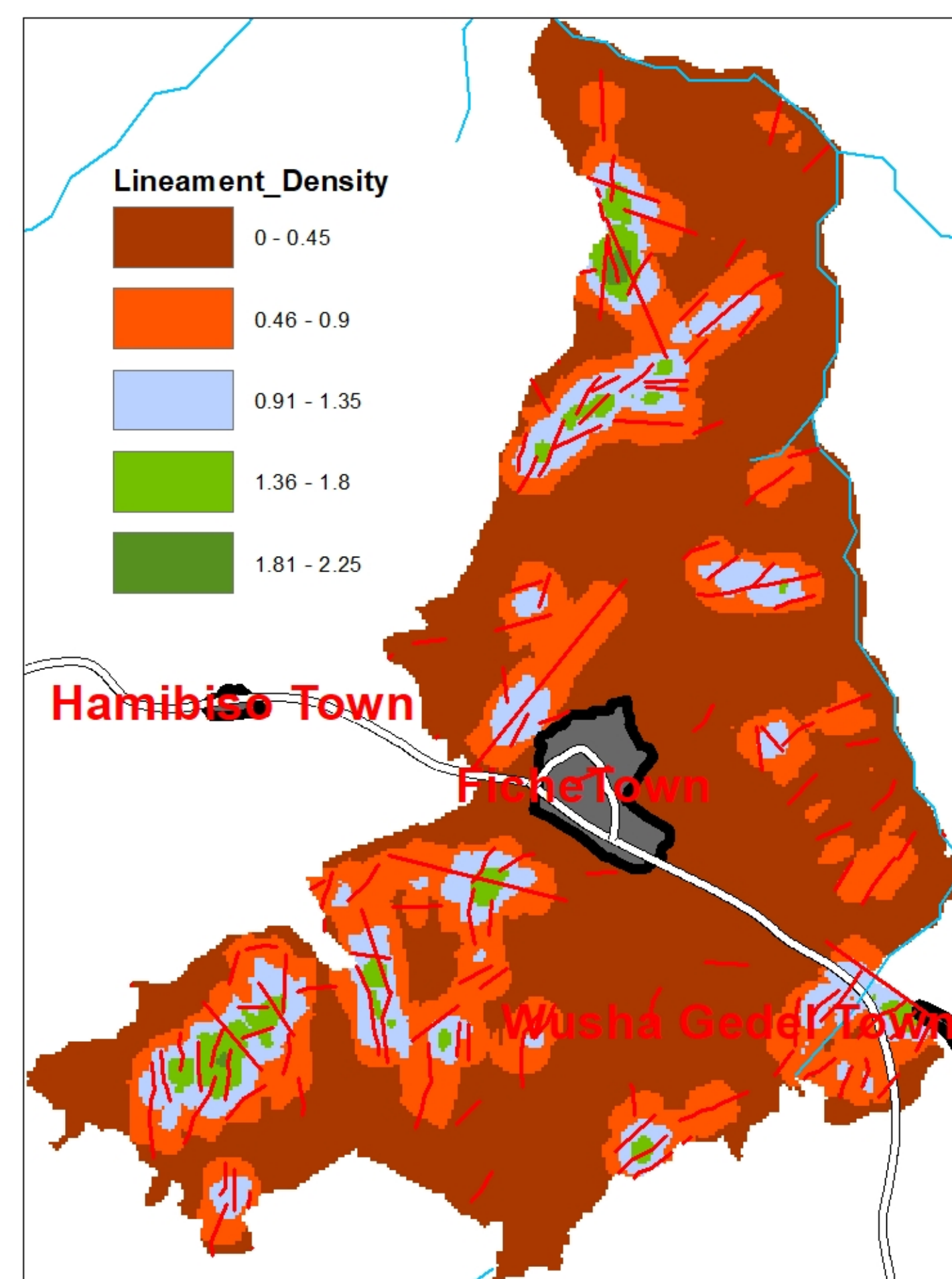
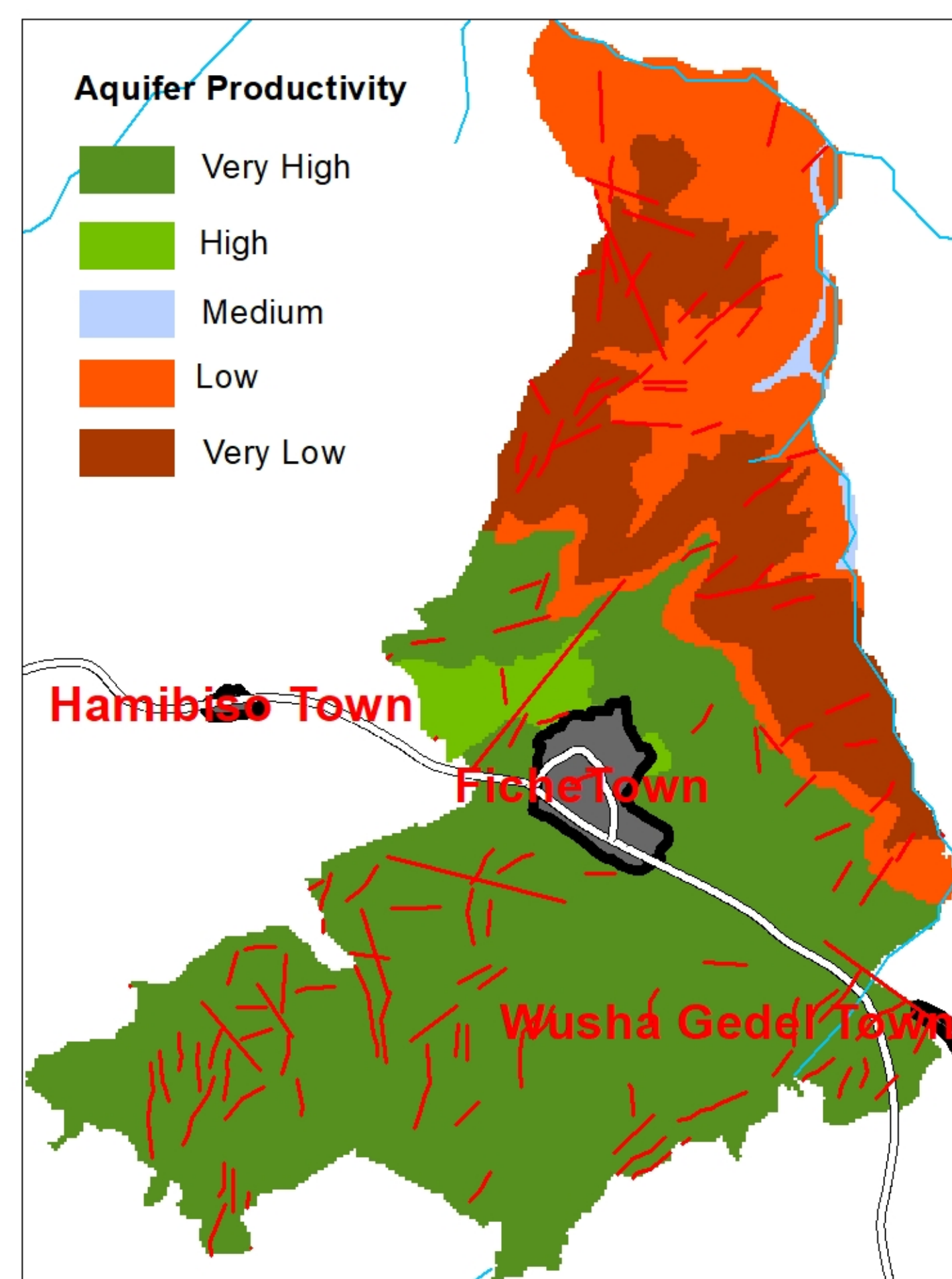


Ground Truthing Map of Girar Jarso Wereda



Project	Hydrogeological Mapping Using Remote Sensing ,GIS & Geophysical Surveying (LOT-2)		
Client	Ministry of Water and Energy		
Consultant	ECDSWC-WEDSWS		
Map Title	Ground truthing Map		
Scale	1:100,000	Datum	WGS1984
Prepared by	ECDSWC		
Originator	Ashebir G.	Checked	Ewunetu B.
Approved by	Ephrem T.	Date	December,2021