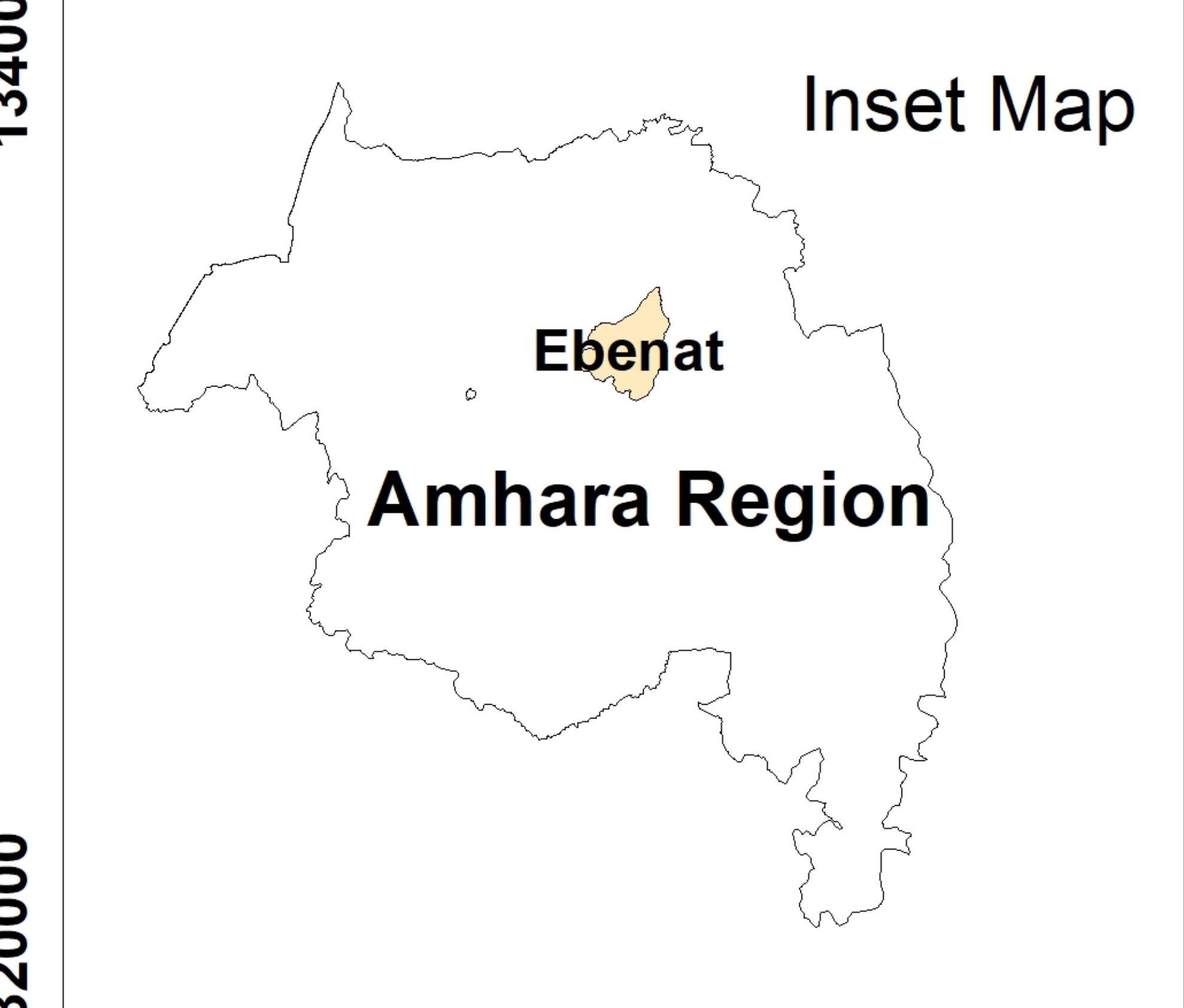
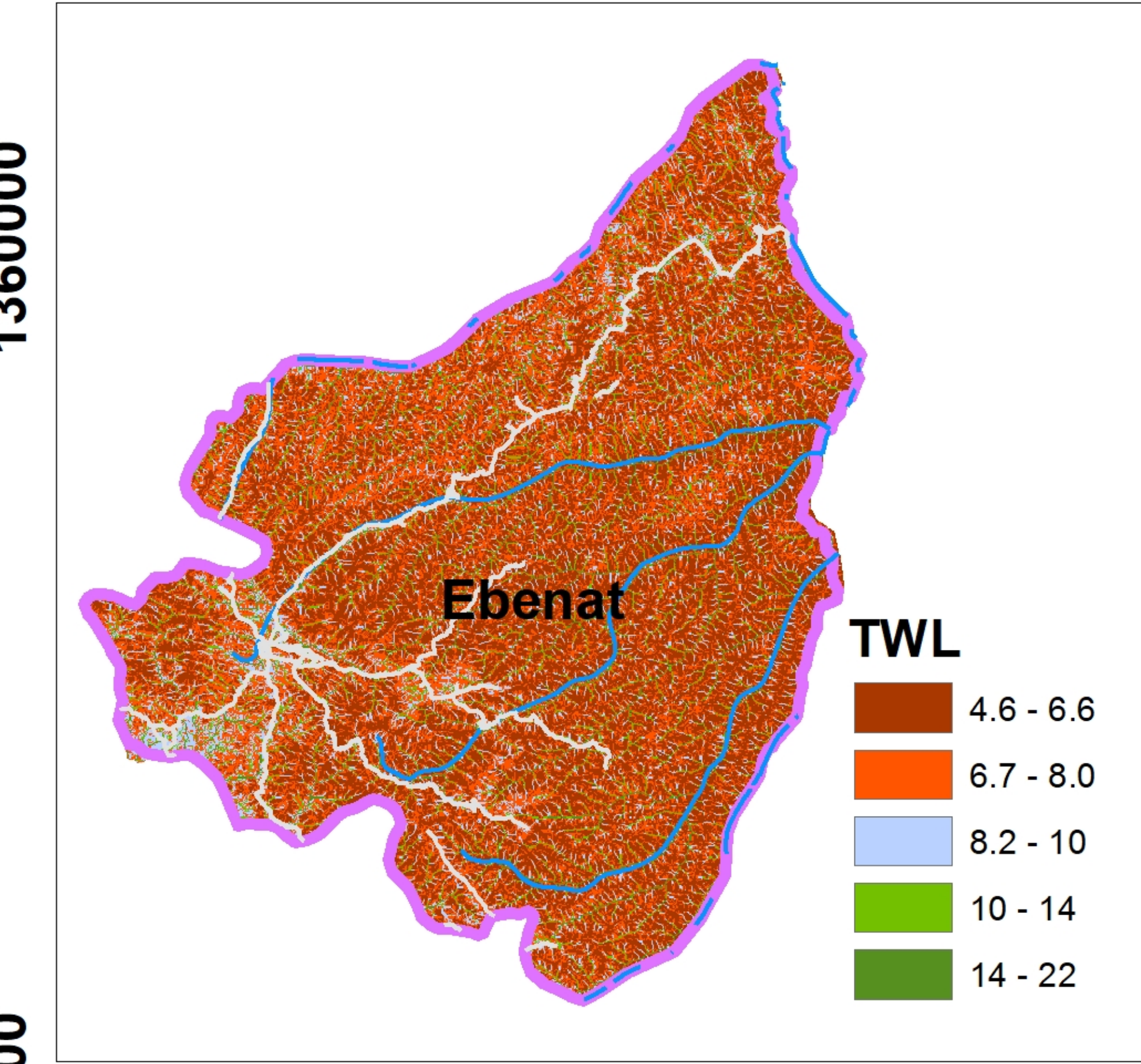
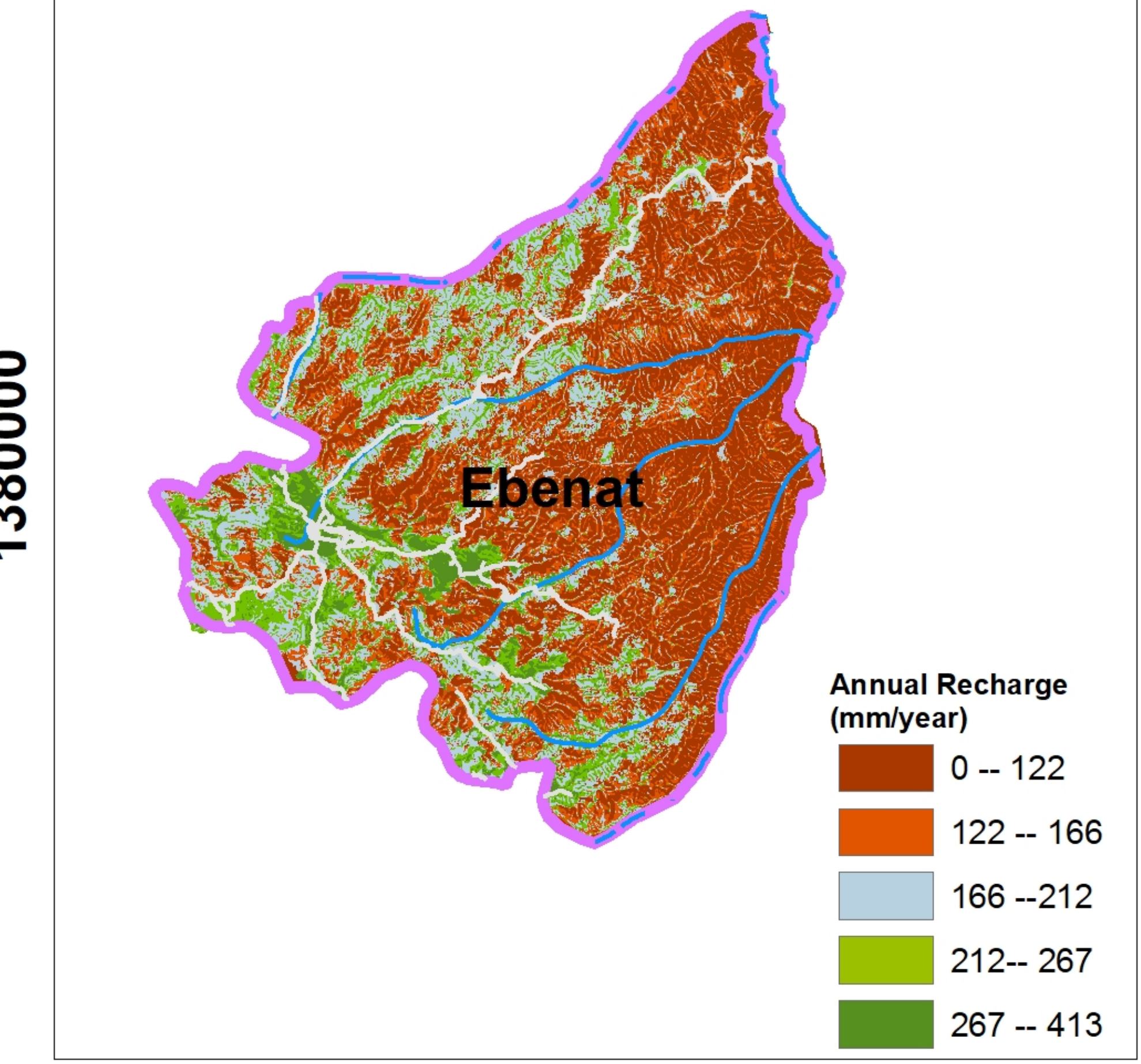
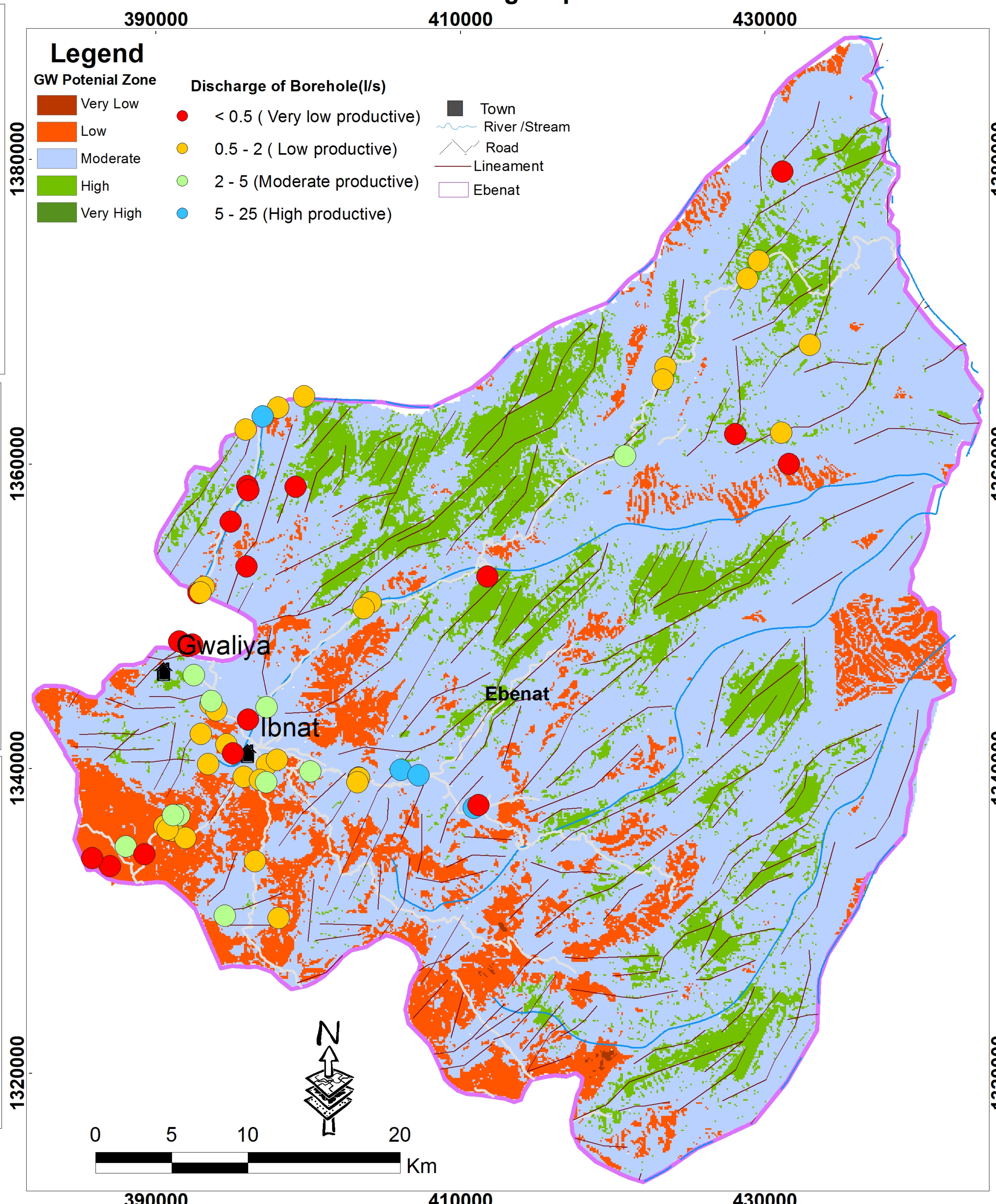
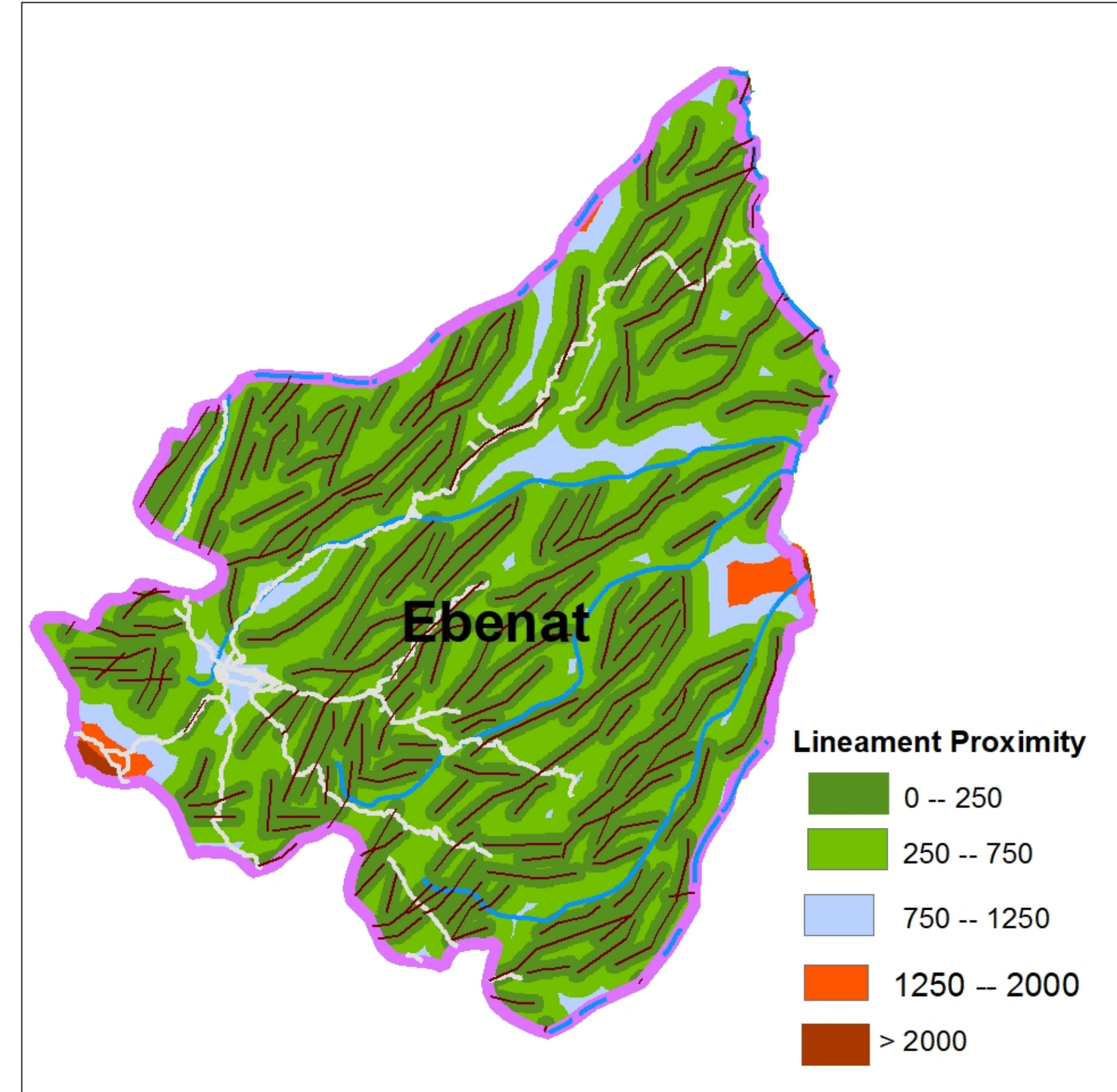
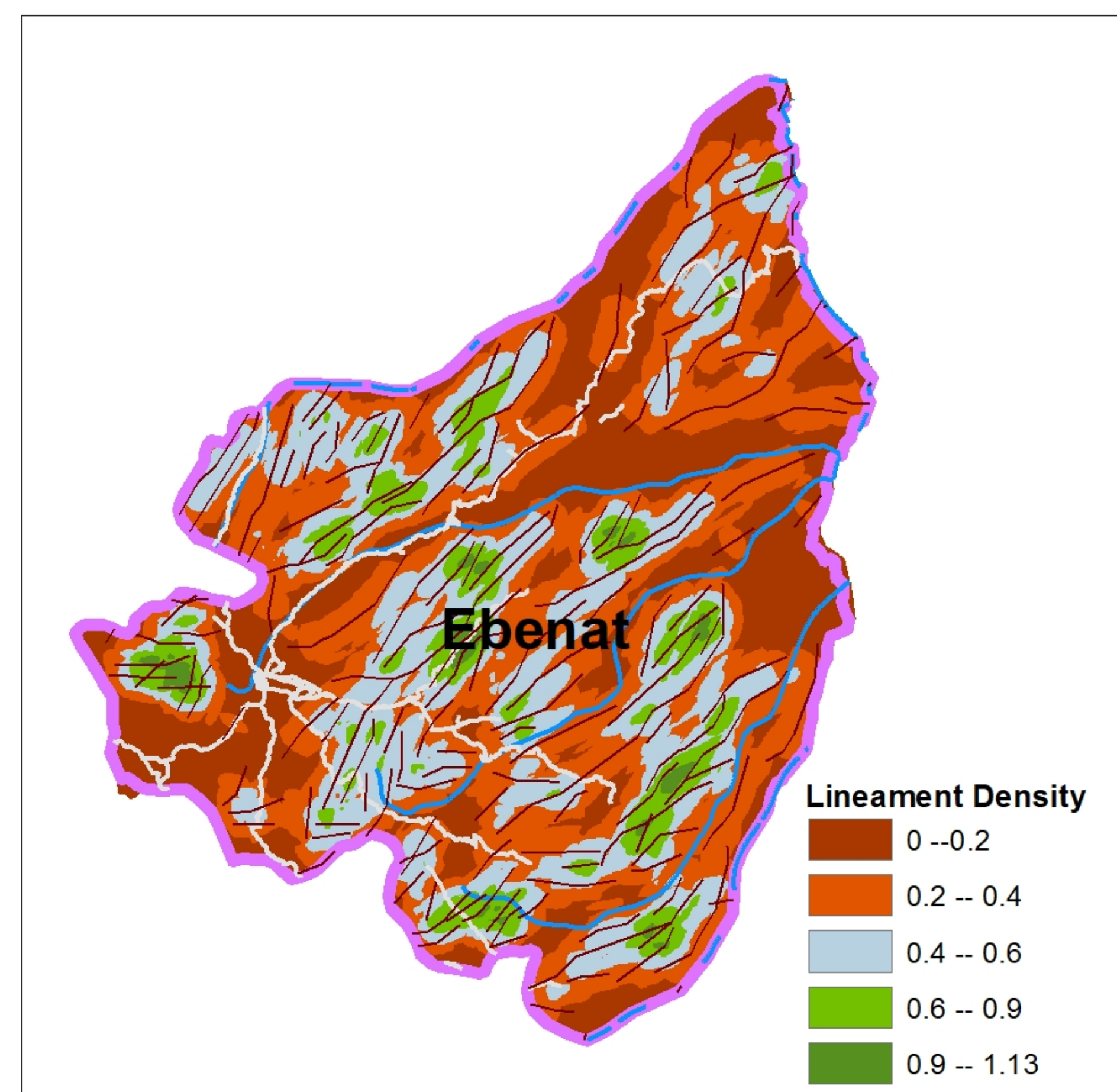
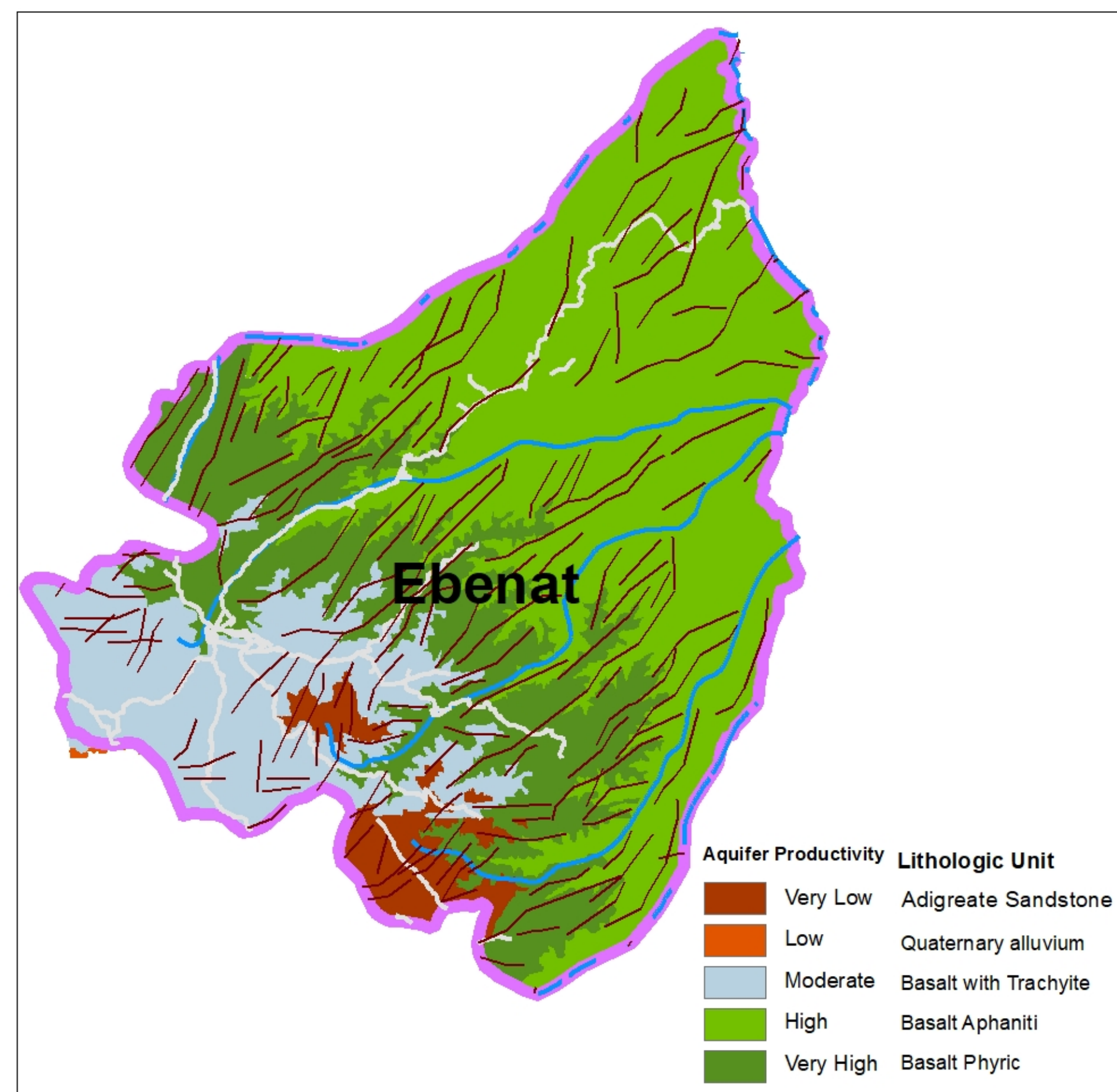


Groundwater Truthing Map



Project	Hydrogeological mapping Using Remote Sensing, GIS & Geophysical Surveying (LOT-2)		
Client	Ministry of Water and Energy		
Consultant	ECDSWC-WEDSES		
Map Title	Groundwater Truthing Map		
Scale	1:100,000	Datum	WGS 1984
Prepared by	ECDSWC		
Organizer	Simegnew T.	Checked by	Ashebir G. & Ewnetu B.
Approved by	Ephrem T.	Date	Dec-21