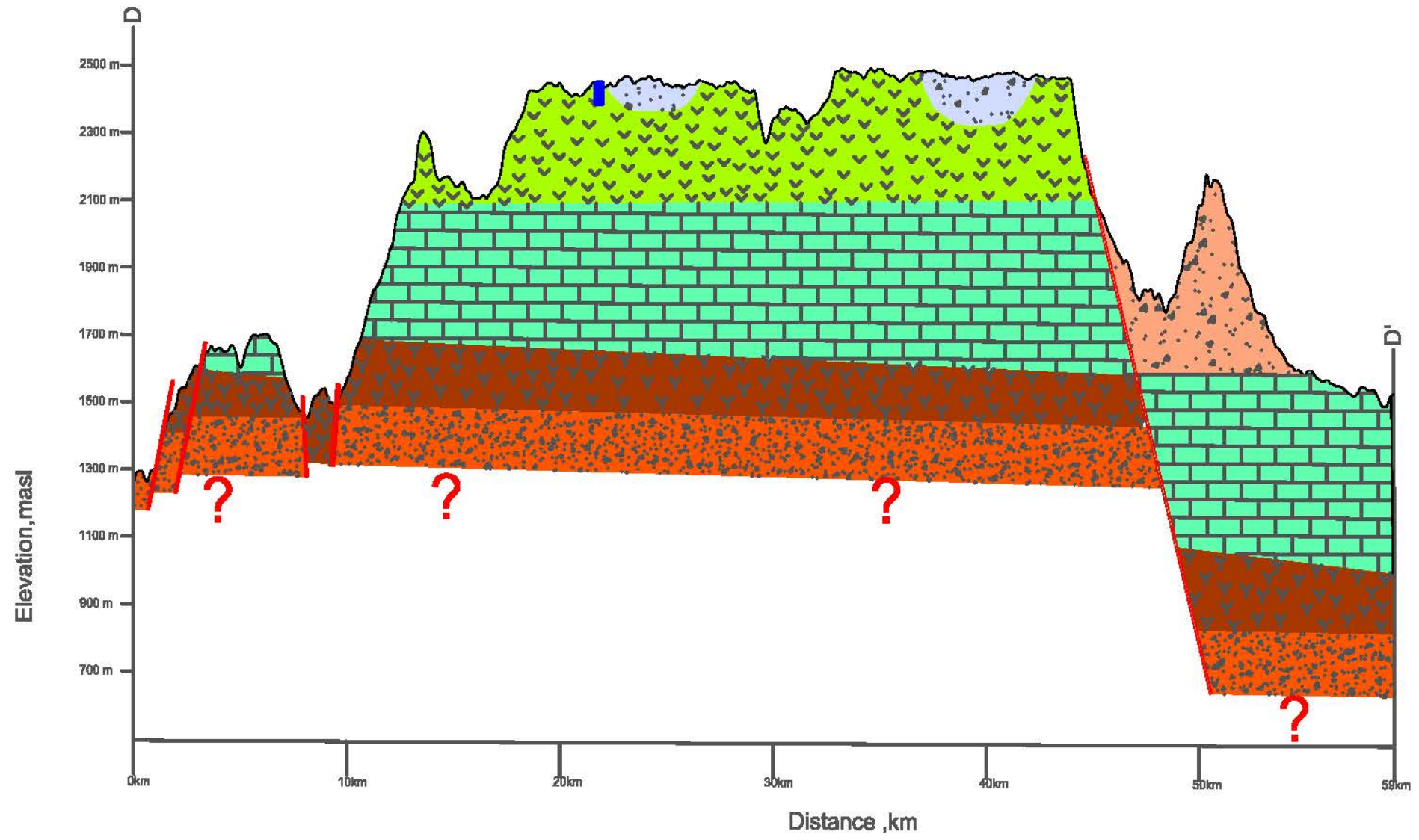










Simplified Hydrogeological X - Section of Dera Woreda

Scale VH = 15



Hydrogeology

	Moderate to High productive Basaltic aquifer (Aiba Formation) Ceka well , $Q=2l/s$,SWL = 1.1		Moderate Productive Intergranular aquifer		Low to Moderate Productive Fissured & Karastic aquifer (Limestone aquifer)		Very low to Low Productive aquifer (Lower Sandstone aquifer)
	Very Low Productive aquifer (Upper sandstone)		Aquitard		Boreholes		Faults